Map Packet
Final Environmental Impact Statement
Land Resource Management Plan
Los Padres National Forest

Selected Alternative

Los Padres National Forest
Land and Resource Management Plan
1988

Scale
1 0 1 2 3 4 5 Miles

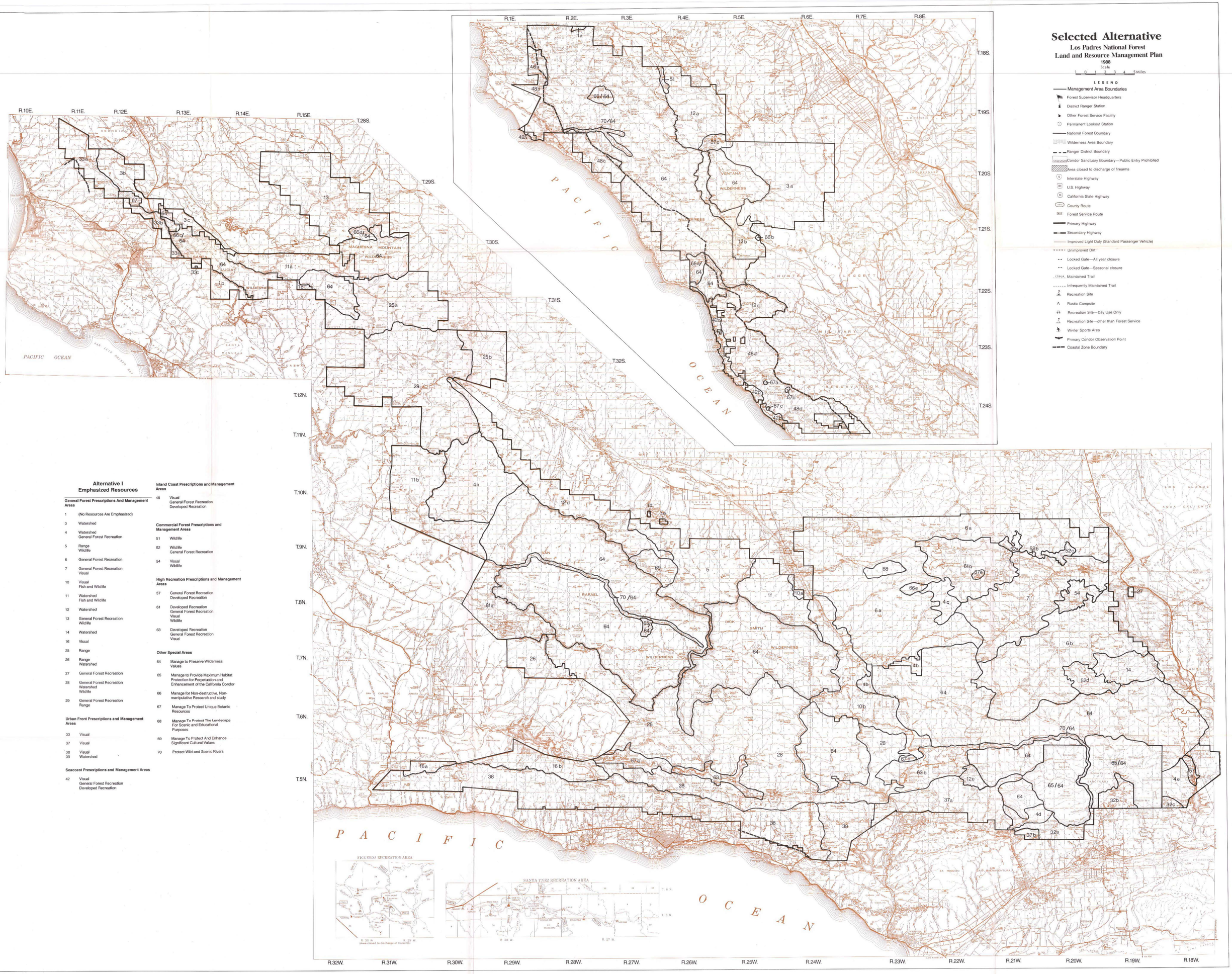

LEGEND

- Management Area Boundaries
- Forest Supervisor Headquarters
- District Ranger Station
- Other Forest Service Facility
- Permanent Lookout Station
- National Forest Boundary
- Wilderness Area Boundary
- Ranger District Boundary
- Condor Sanctuary Boundary—Public Entry Prohibited
- Area closed to discharge of firearms
- Interstate Highway
- U.S. Highway
- California State Highway
- County Route
- Forest Service Route
- Primary Highway
- Secondary Highway
- Improved Light Duty (Standard Passenger Vehicle)
- Unimproved Dirt
- Locked Gate—All year closure
- Locked Gate—Seasonal closure
- Maintained Trail
- Infrequently Maintained Trail
- Recreation Site
- Rustic Campsite
- Recreation Site—Day Use Only
- Recreation Site—other than Forest Service
- Winter Sports Area
- Primary Condor Observation Point
- Coastal Zone Boundary

Alternative I Emphasized Resources

General Forest Prescriptions And Management Areas

1	(No Resources Are Emphasized)
3	Watershed
4	Watershed General Forest Recreation
5	Range Wildlife
6	General Forest Recreation
7	General Forest Recreation Visual
10	Visual Fish and Wildlife
11	Watershed Fish and Wildlife
12	Watershed
13	General Forest Recreation Wildlife
14	Watershed
16	Visual
25	Range
26	Range Watershed
27	General Forest Recreation
28	General Forest Recreation Watershed Wildlife
29	General Forest Recreation Range

Urban Front Prescriptions and Management Areas

33	Visual
37	Visual
38 39	Visual Watershed

Seacoast Prescriptions and Management Areas

42	Visual General Forest Recreation Developed Recreation

Inland Coast Prescriptions and Management Areas

48	Visual General Forest Recreation Developed Recreation

Commercial Forest Prescriptions and Management Areas

51	Wildlife
52	Wildlife General Forest Recreation
54	Visual Wildlife

High Recreation Prescriptions and Management Areas

57	General Forest Recreation Developed Recreation
61	Developed Recreation General Forest Recreation Visual Wildlife
63	Developed Recreation General Forest Recreation Visual

Other Special Areas

64	Manage to Preserve Wilderness Values
65	Manage to Provide Maximum Habitat Protection for Perpetuation and Enhancement of the California Condor
66	Manage for Non-destructive, Non-manipulative Research and study
67	Manage To Protect Unique Botanic Resources
68	Manage To Protect The Landscape For Scenic and Educational Purposes
69	Manage To Protect And Enhance Significant Cultural Values
70	Protect Wild and Scenic Rivers

Alternative II

Los Padres National Forest
Land and Resource Management Plan

1988

Scale

1 0 1 2 3 4 5 Miles

LEGEND

- Management Area Boundaries
- Forest Supervisor Headquarters
- District Ranger Station
- Other Forest Service Facility
- Permanent Lookout Station
- National Forest Boundary
- Wilderness Area Boundary
- Ranger District Boundary
- Condor Sanctuary Boundary—Public Entry Prohibited
- Area closed to discharge of firearms
- Interstate Highway
- U.S. Highway
- California State Highway
- County Route
- Forest Service Route
- Primary Highway
- Secondary Highway
- Improved Light Duty (Standard Passenger Vehicle)
- Unimproved Dirt
- Locked Gate—All year closure
- Locked Gate—Seasonal closure
- Maintained Trail
- Infrequently Maintained Trail
- Recreation Site
- Rustic Campsite
- Recreation Site—Day Use Only
- Recreation Site—other than Forest Service
- Winter Sports Area
- Primary Condor Observation Point

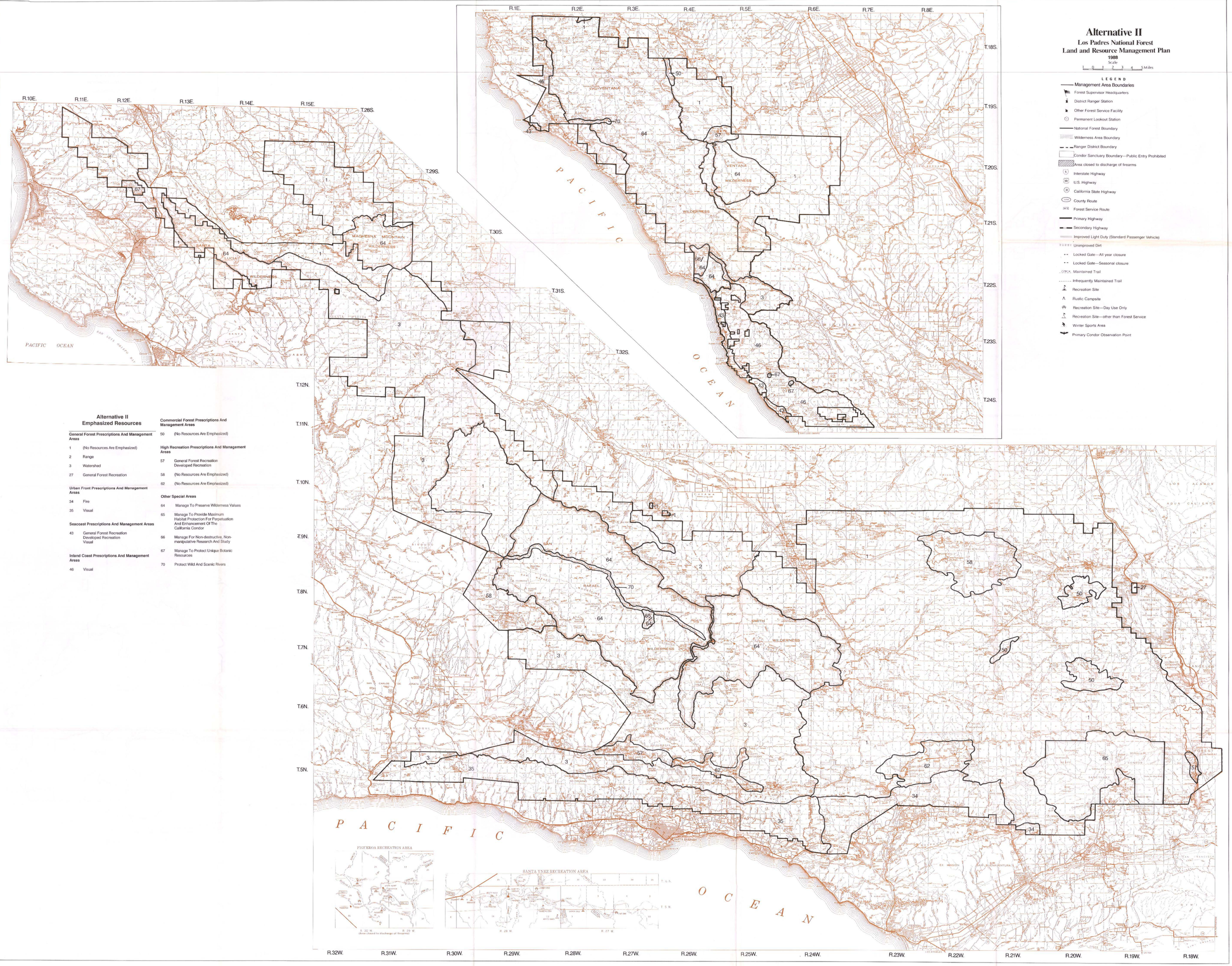

Alternative II Emphasized Resources

General Forest Prescriptions And Management Areas

1 (No Resources Are Emphasized)
2 Range
3 Watershed
27 General Forest Recreation

Urban Front Prescriptions And Management Areas

34 Fire
35 Visual

Seacoast Prescriptions And Management Areas

43 General Forest Recreation
Developed Recreation
Visual

Inland Coast Prescriptions And Management Areas

46 Visual

Commercial Forest Prescriptions And Management Areas

50 (No Resources Are Emphasized)

High Recreation Prescriptions And Management Areas

57 General Forest Recreation
Developed Recreation
58 (No Resources Are Emphasized)
62 (No Resources Are Emphasized)

Other Special Areas

64 Manage To Preserve Wilderness Values
65 Manage To Provide Maximum Habitat Protection For Perpetuation And Enhancement Of The California Condor
66 Manage For Non-destructive, Non-manipulative Research And Study
67 Manage To Protect Unique Botanic Resources
70 Protect Wild And Scenic Rivers

Alternative III

Los Padres National Forest
Land and Resource Management Plan

1988

Scale

1 0 1 2 3 4 5 Miles

LEGEND

- Management Area Boundaries
- Forest Supervisor Headquarters
- District Ranger Station
- Other Forest Service Facility
- Permanent Lookout Station
- National Forest Boundary
- Wilderness Area Boundary
- Ranger District Boundary
- Condor Sanctuary Boundary—Public Entry Prohibited
- Area closed to discharge of firearms
- Interstate Highway
- U.S. Highway
- California State Highway
- County Route
- Forest Service Route
- Primary Highway
- Secondary Highway
- Improved Light Duty (Standard Passenger Vehicle)
- Unimproved Dirt
- Locked Gate—All year closure
- Locked Gate—Seasonal closure
- Maintained Trail
- Infrequently Maintained Trail
- Recreation Site
- Rustic Campsite
- Recreation Site—Day Use Only
- Recreation Site—other than Forest Service
- Winter Sports Area
- Primary Condor Observation Point

Alternative III Emphasized Resources

General Forest Prescriptions And Management Areas

1 (No Resources Are Emphasized)

20 General Forest Recreation
Developed Recreation
Visual
Fish and Wildlife

21 General Forest Recreation
Developed Recreation
Visual
Fish and Wildlife

27 General Forest Recreation

Urban Front Prescriptions And Management Areas

36 Visual

37 Visual

38 Visual

Seacoast Prescriptions And Management Areas

42 Visual
General Forest Recreation
Developed Recreation

Inland Coast Prescriptions And Management Areas

49 General Forest Recreation
Developed Recreation
Visual

High Recreation Prescriptions And Management Areas

57 General Forest Recreation
Developed Recreation
Cultural Resources

61 Developed Recreation
General Forest Recreation

63 Developed Recreation
General Forest Recreation
Visual

Special Management Areas

64 Manage To Preserve Wilderness Values

65 Manage To Provide Maximum Habitat Protection For Perpetuation and Enhancement Of The California Condor

66 Manage For Non-destructive, Non-manipulative Research And Study

67 Manage To Protect Unique Botanic Resources

69 Manage To Protect And Enhance Significant Cultural Values

70 Protect Wild And Scenic Rivers

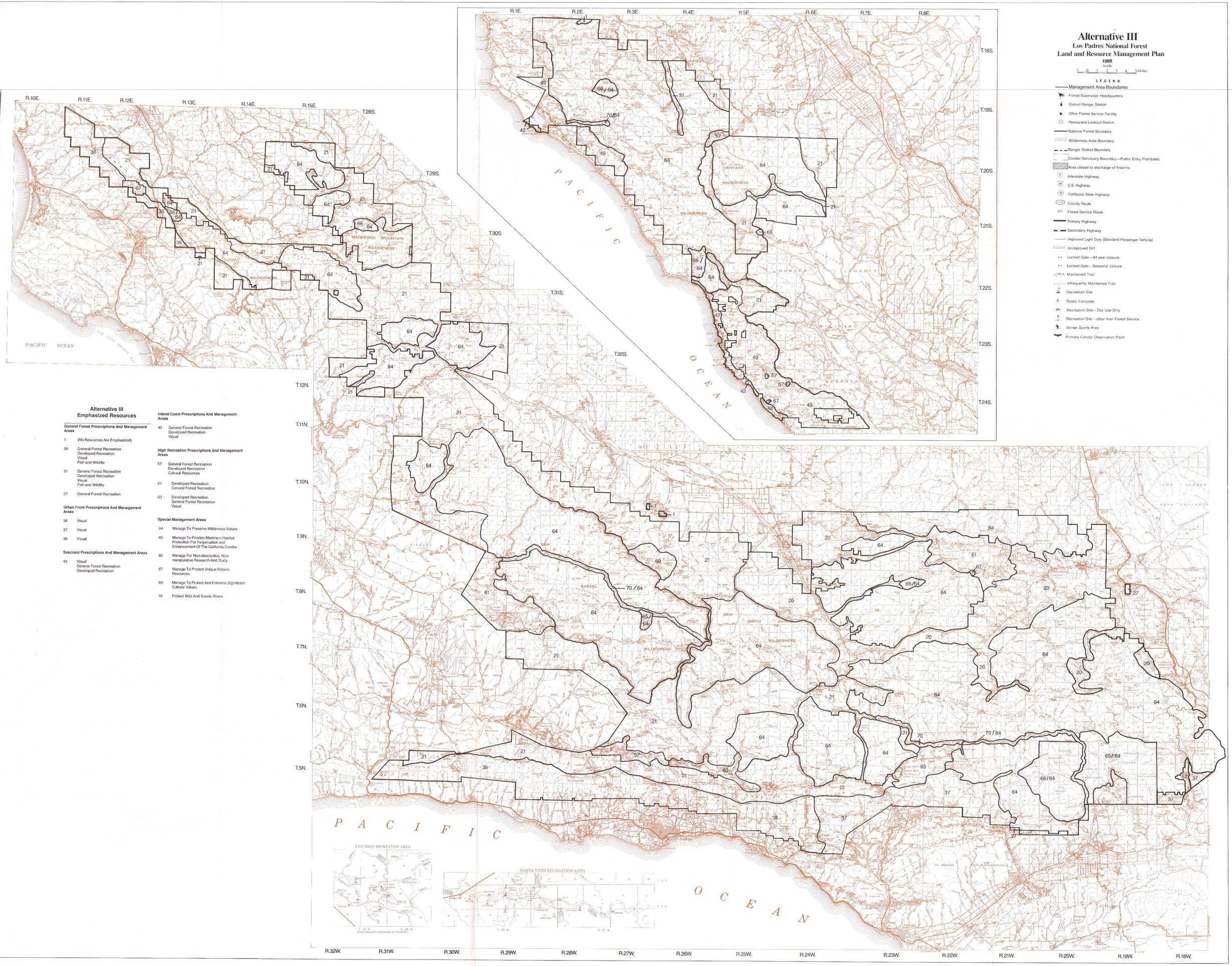

Alternative IV

Los Padres National Forest
Land and Resource Management Plan

1988

Scale

1 0 1 2 3 4 5 Miles

LEGEND

- Management Area Boundaries
- Forest Supervisor Headquarters
- District Ranger Station
- Other Forest Service Facility
- Permanent Lookout Station
- National Forest Boundary
- Wilderness Area Boundary
- Ranger District Boundary
- Condor Sanctuary Boundary—Public Entry Prohibited
- Area closed to discharge of firearms
- Interstate Highway
- U.S. Highway
- California State Highway
- County Route
- Forest Service Route
- Primary Highway
- Secondary Highway
- Improved Light Duty (Standard Passenger Vehicle)
- Unimproved Dirt
- Locked Gate—All year closure
- Locked Gate—Seasonal closure
- Maintained Trail
- Infrequently Maintained Trail
- Recreation Site
- Rustic Campsite
- Recreation Site—Day Use Only
- Recreation Site—other than Forest Service
- Winter Sports Area
- Primary Condor Observation Point

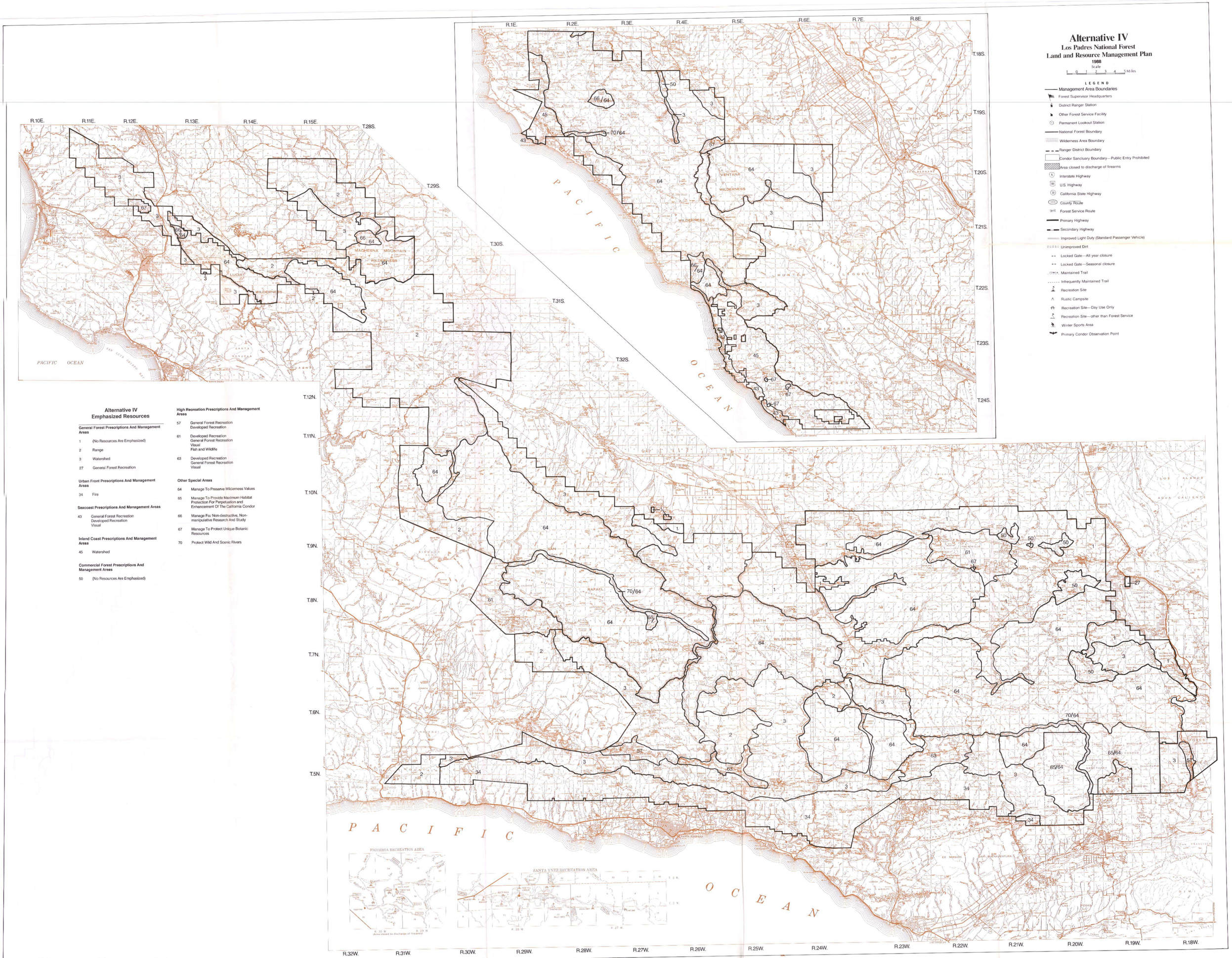

Alternative IV
Emphasized Resources

General Forest Prescriptions And Management Areas

1 (No Resources Are Emphasized)

2 Range

3 Watershed

27 General Forest Recreation

Urban Front Prescriptions And Management Areas

34 Fire

Seacoast Prescriptions And Management Areas

43 General Forest Recreation
Developed Recreation
Visual

Inland Coast Prescriptions And Management Areas

45 Watershed

Commercial Forest Prescriptions And Management Areas

50 (No Resources Are Emphasized)

High Recreation Prescriptions And Management Areas

57 General Forest Recreation
Developed Recreation

61 Developed Recreation
General Forest Recreation
Visual
Fish and Wildlife

63 Developed Recreation
General Forest Recreation
Visual

Other Special Areas

64 Manage To Preserve Wilderness Values

65 Manage To Provide Maximum Habitat Protection For Perpetuation and Enhancement Of The California Condor

66 Manage For Non-destructive, Non-manipulative Research And Study

67 Manage To Protect Unique Botanic Resources

70 Protect Wild And Scenic Rivers

Alternative V

Los Padres National Forest
Land and Resource Management Plan

1988

Scale

1 0 1 2 3 4 5 Miles

LEGEND

- Management Area Boundaries
- Forest Supervisor Headquarters
- District Ranger Station
- Other Forest Service Facility
- Permanent Lookout Station
- National Forest Boundary
- Wilderness Area Boundary
- Ranger District Boundary
- Condor Sanctuary Boundary—Public Entry Prohibited
- Area closed to discharge of firearms
- Interstate Highway
- U.S. Highway
- California State Highway
- County Route
- Forest Service Route
- Primary Highway
- Secondary Highway
- Improved Light Duty (Standard Passenger Vehicle)
- Unimproved Dirt
- Locked Gate—All year closure
- Locked Gate—Seasonal closure
- Maintained Trail
- Infrequently Maintained Trail
- Recreation Site
- Rustic Campsite
- Recreation Site—Day Use Only
- Recreation Site—other than Forest Service
- Winter Sports Area
- Primary Condor Observation Point

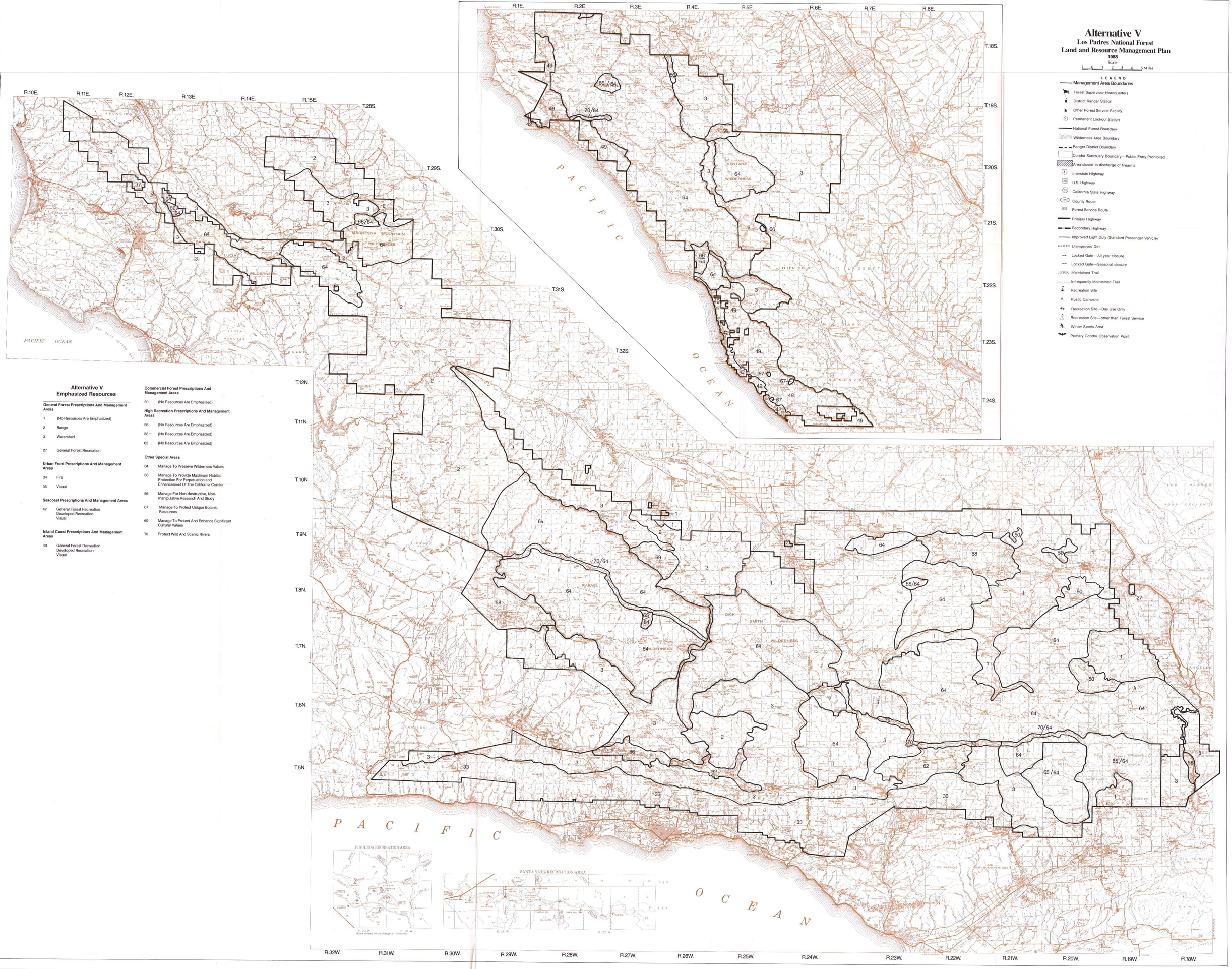

Alternative V
Emphasized Resources

General Forest Prescriptions And Management Areas

1 (No Resources Are Emphasized)

2 Range

3 Watershed

27 General Forest Recreation

Urban Front Prescriptions And Management Areas

34 Fire

35 Visual

Seacoast Prescriptions And Management Areas

42 General Forest Recreation
Developed Recreation
Visual

Inland Coast Prescriptions And Management Areas

49 General Forest Recreation
Developed Recreation
Visual

Commercial Forest Prescriptions And Management Areas

50 (No Resources Are Emphasized)

High Recreation Prescriptions And Management Areas

56 (No Resources Are Emphasized)

58 (No Resources Are Emphasized)

62 (No Resources Are Emphasized)

Other Special Areas

64 Manage To Preserve Wilderness Values

65 Manage To Provide Maximum Habitat Protection For Perpetuation and Enhancement Of The California Condor

66 Manage For Non-destructive, Non-manipulative Research And Study

67 Manage To Protect Unique Botanic Resources

69 Manage To Protect And Enhance Significant Cultural Values

70 Protect Wild And Scenic Rivers

Alternative VI

Los Padres National Forest
Land and Resource Management Plan

1988

Scale

1 0 1 2 3 4 5 Miles

LEGEND

- Management Area Boundaries
- Forest Supervisor Headquarters
- District Ranger Station
- Other Forest Service Facility
- Permanent Lookout Station
- National Forest Boundary
- Wilderness Area Boundary
- Ranger District Boundary
- Condor Sanctuary Boundary—Public Entry Prohibited
- Area closed to discharge of firearms
- Interstate Highway
- U.S. Highway
- California State Highway
- County Route
- Forest Service Route
- Primary Highway
- Secondary Highway
- Improved Light Duty (Standard Passenger Vehicle)
- Unimproved Dirt
- Locked Gate—All year closure
- Locked Gate—Seasonal closure
- Maintained Trail
- Infrequently Maintained Trail
- Recreation Site
- Rustic Campsite
- Recreation Site—Day Use Only
- Recreation Site—other than Forest Service
- Winter Sports Area
- Primary Condor Observation Point

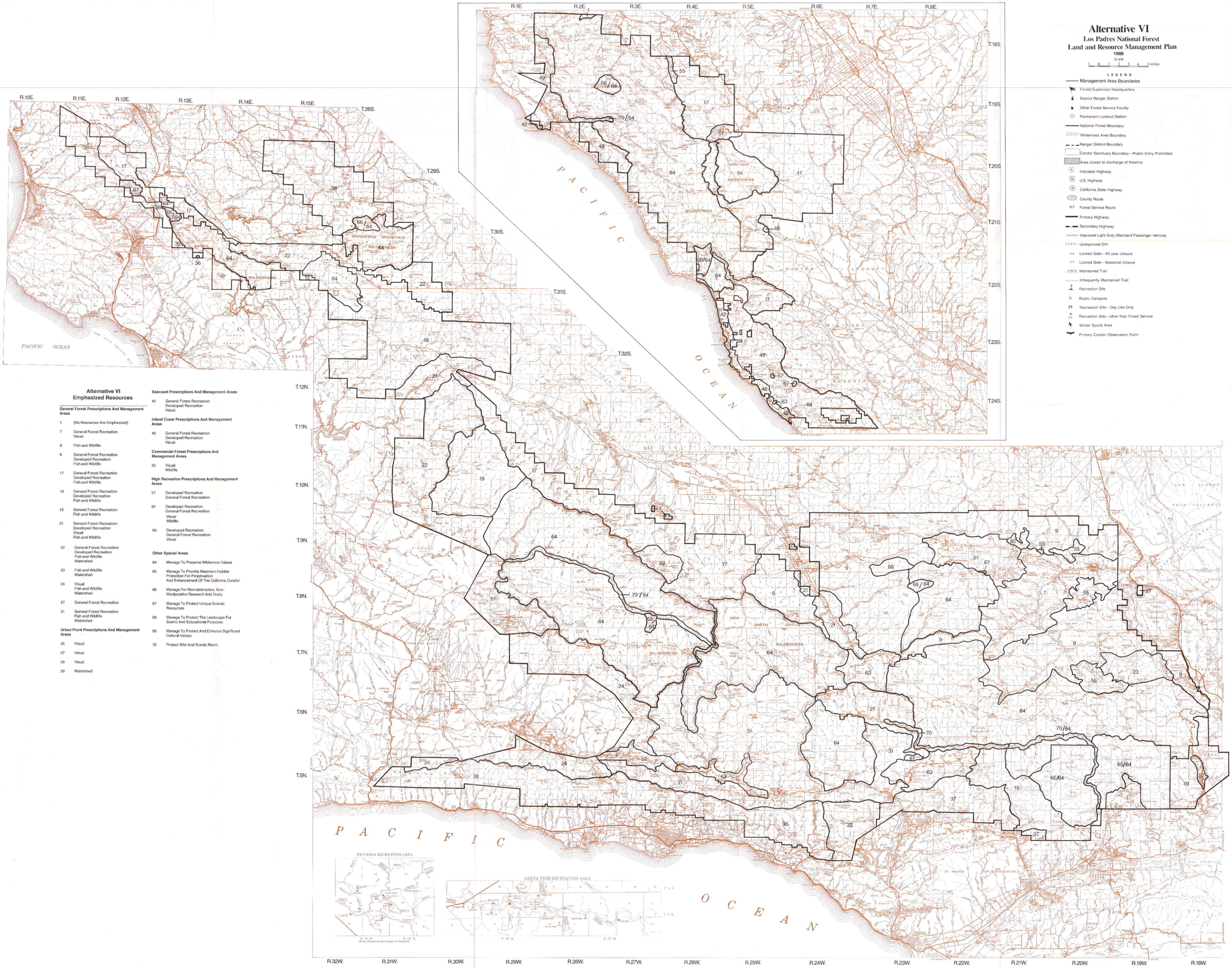

Alternative VI
Emphasized Resources

General Forest Prescriptions And Management Areas

1 (No Resources Are Emphasized)

7 General Forest Recreation
Visual

8 Fish and Wildlife

9 General Forest Recreation
Developed Recreation
Fish and Wildlife

17 General Forest Recreation
Developed Recreation
Fish and Wildlife

18 General Forest Recreation
Developed Recreation
Fish and Wildlife

19 General Forest Recreation
Fish and Wildlife

21 General Forest Recreation
Developed Recreation
Visual
Fish and Wildlife

22 General Forest Recreation
Developed Recreation
Fish and Wildlife
Watershed

23 Fish and Wildlife
Watershed

24 Visual
Fish and Wildlife
Watershed

27 General Forest Recreation

31 General Forest Recreation
Fish and Wildlife
Watershed

Urban Front Prescriptions And Management Areas

36 Visual

37 Visual

38 Visual

39 Watershed

Seacoast Prescriptions And Management Areas

42 General Forest Recreation
Developed Recreation
Visual

Inland Coast Prescriptions And Management Areas

49 General Forest Recreation
Developed Recreation
Visual

Commercial Forest Prescriptions And Management Areas

55 Visual
Wildlife

High Recreation Prescriptions And Management Areas

57 Developed Recreation
General Forest Recreation

61 Developed Recreation
General Forest Recreation
Visual
Wildlife

63 Developed Recreation
General Forest Recreation
Visual

Other Special Areas

64 Manage To Preserve Wilderness Values

65 Manage To Provide Maximum Habitat Protection For Perpetuation And Enhancement Of The California Condor

66 Manage For Non-destructive, Non-Manipulative Research And Study

67 Manage To Protect Unique Botanic Resources

68 Manage To Protect The Landscape For Scenic And Educational Purposes

69 Manage To Protect And Enhance Significant Cultural Values

70 Protect Wild And Scenic Rivers

Alternative VII

Los Padres National Forest
Land and Resource Management Plan

1988

Scale

1 0 1 2 3 4 5 Miles

LEGEND

- Management Area Boundaries
- Forest Supervisor Headquarters
- District Ranger Station
- Other Forest Service Facility
- Permanent Lookout Station
- National Forest Boundary
- Wilderness Area Boundary
- Ranger District Boundary
- Condor Sanctuary Boundary—Public Entry Prohibited
- Area closed to discharge of firearms
- Interstate Highway
- U.S. Highway
- California State Highway
- County Route
- Forest Service Route
- Primary Highway
- Secondary Highway
- Improved Light Duty (Standard Passenger Vehicle)
- Unimproved Dirt
- Locked Gate—All year closure
- Locked Gate—Seasonal closure
- Maintained Trail
- Infrequently Maintained Trail
- Recreation Site
- Rustic Campsite
- Recreation Site—Day Use Only
- Recreation Site—other than Forest Service
- Winter Sports Area
- Primary Condor Observation Point

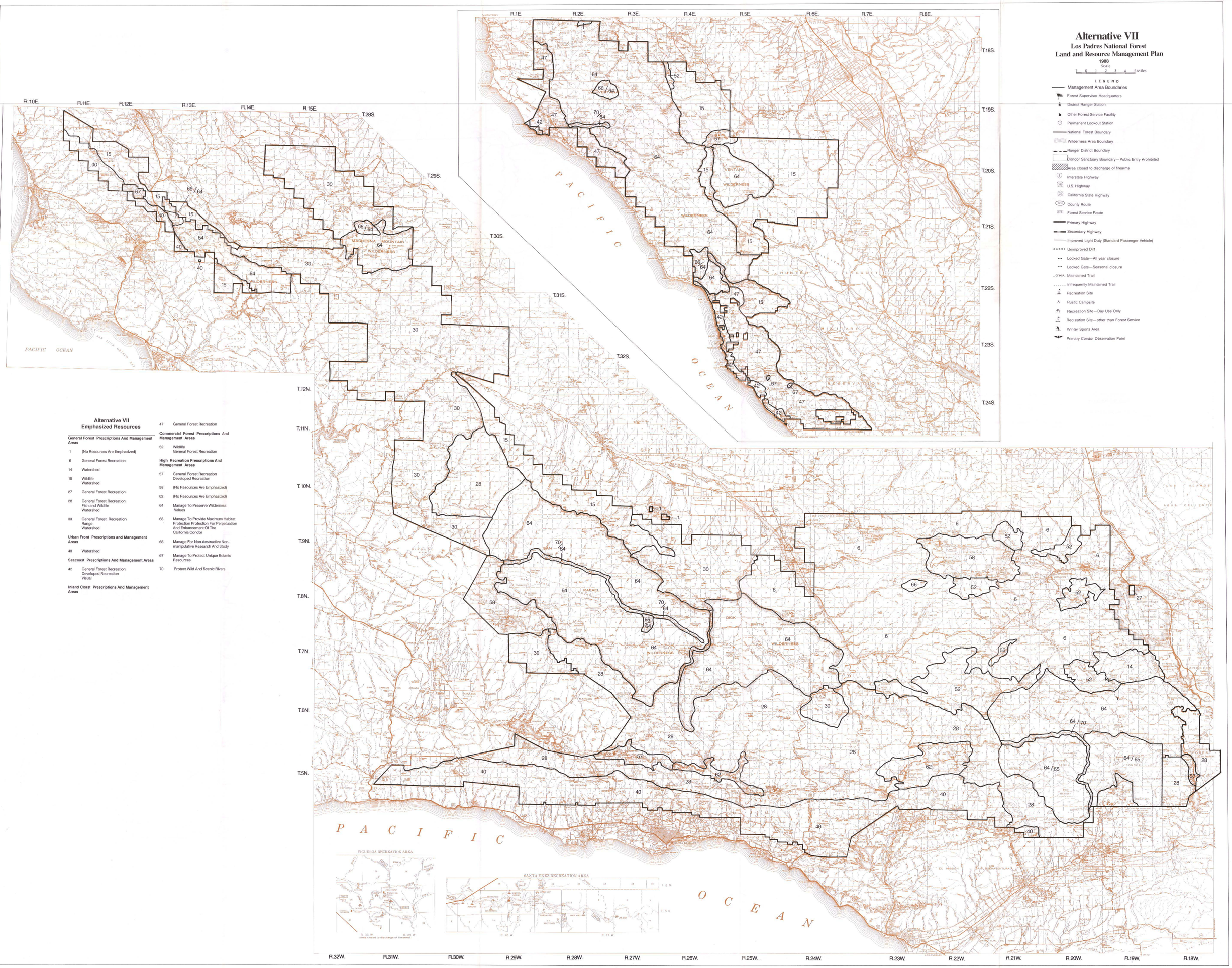

Alternative VII Emphasized Resources

General Forest Prescriptions And Management Areas

1 (No Resources Are Emphasized)

6 General Forest Recreation

14 Watershed

15 Wildlife
Watershed

27 General Forest Recreation

28 General Forest Recreation
Fish and Wildlife
Watershed

30 General Forest Recreation
Range
Watershed

Urban Front Prescriptions and Management Areas

40 Watershed

Seacoast Prescriptions And Management Areas

42 General Forest Recreation
Developed Recreation
Visual

Inland Coast Prescriptions And Management Areas

47 General Forest Recreation

Commercial Forest Prescriptions And Management Areas

52 Wildlife
General Forest Recreation

High Recreation Prescriptions And Management Areas

57 General Forest Recreation
Developed Recreation

58 (No Resources Are Emphasized)

62 (No Resources Are Emphasized)

64 Manage To Preserve Wilderness Values

65 Manage To Provide Maximum Habitat Protection Protection For Perpetuation And Enhancement Of The California Condor

66 Manage For Non-destructive Non-manipulative Research And Study

67 Manage To Protect Unique Botanic Resources

70 Protect Wild And Scenic Rivers

Alternative VIII

Los Padres National Forest
Land and Resource Management Plan

1988

Scale

1 0 1 2 3 4 5 Miles

LEGEND

- Management Area Boundaries
- Forest Supervisor Headquarters
- District Ranger Station
- Other Forest Service Facility
- Permanent Lookout Station
- National Forest Boundary
- Wilderness Area Boundary
- Ranger District Boundary
- Condor Sanctuary Boundary—Public Entry Prohibited
- Area closed to discharge of firearms
- Interstate Highway
- U.S. Highway
- California State Highway
- County Route
- Forest Service Route
- Primary Highway
- Secondary Highway
- Improved Light Duty (Standard Passenger Vehicle)
- Unimproved Dirt
- Locked Gate—All year closure
- Locked Gate—Seasonal closure
- Maintained Trail
- Infrequently Maintained Trail
- Recreation Site
- Rustic Campsite
- Recreation Site—Day Use Only
- Recreation Site—other than Forest Service
- Winter Sports Area
- Primary Condor Observation Point

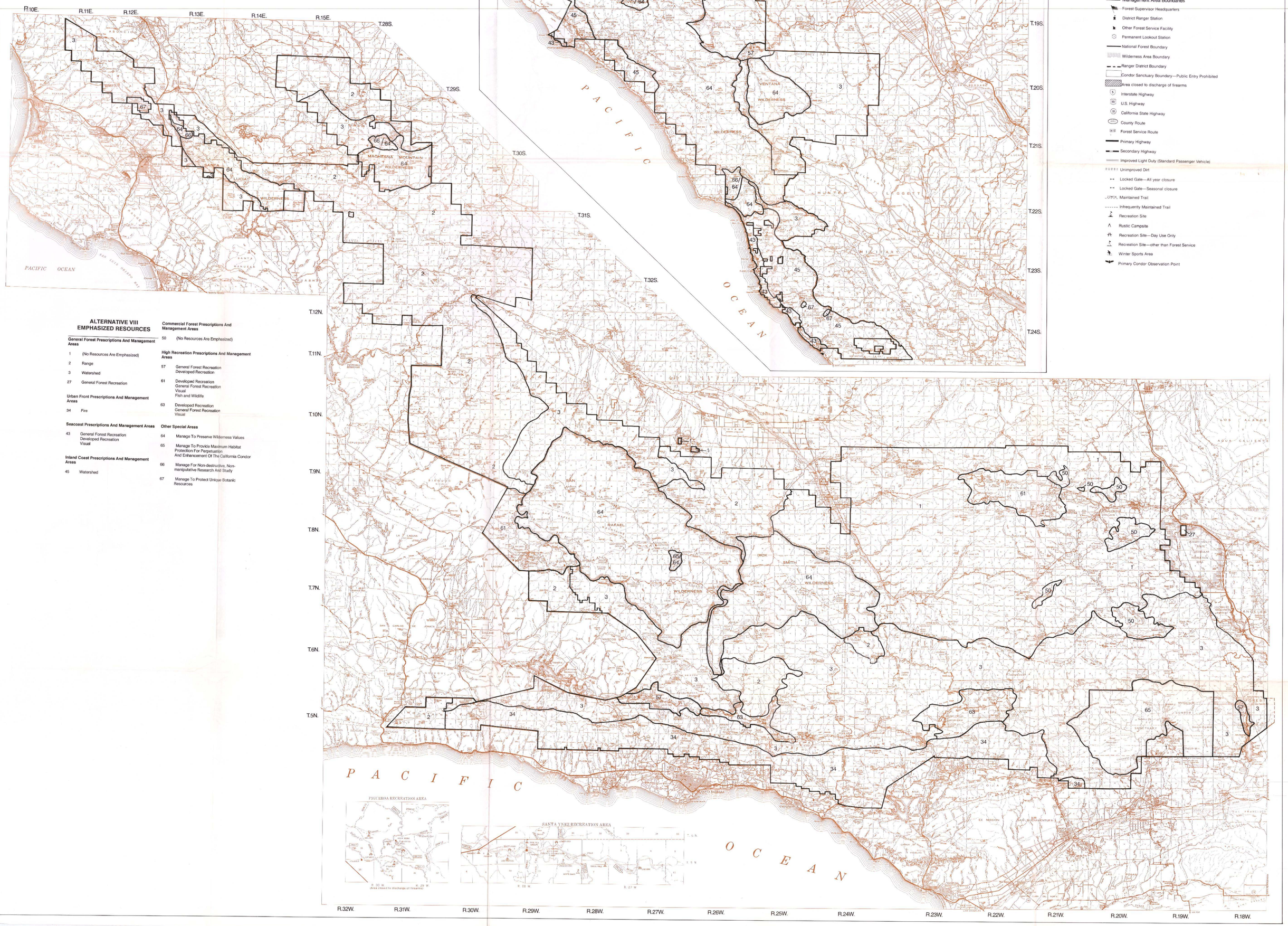

ALTERNATIVE VIII EMPHASIZED RESOURCES

General Forest Prescriptions And Management Areas

1 (No Resources Are Emphasized)
2 Range
3 Watershed
27 General Forest Recreation

Urban Front Prescriptions And Management Areas

34 Fire

Seacoast Prescriptions And Management Areas

43 General Forest Recreation
Developed Recreation
Visual

Inland Coast Prescriptions And Management Areas

45 Watershed

Commercial Forest Prescriptions And Management Areas

50 (No Resources Are Emphasized)

High Recreation Prescriptions And Management Areas

57 General Forest Recreation
Developed Recreation

61 Developed Recreation
General Forest Recreation
Visual
Fish and Wildlife

63 Developed Recreation
General Forest Recreation
Visual

Other Special Areas

64 Manage To Preserve Wilderness Values

65 Manage To Provide Maximum Habitat Protection For Perpetuation And Enhancement Of The California Condor

66 Manage For Non-destructive, Non-manipulative Research And Study

67 Manage To Protect Unique Botanic Resources

Wilderness and Further Planning Areas

Los Padres National Forest
Land and Resource Management Plan
1988
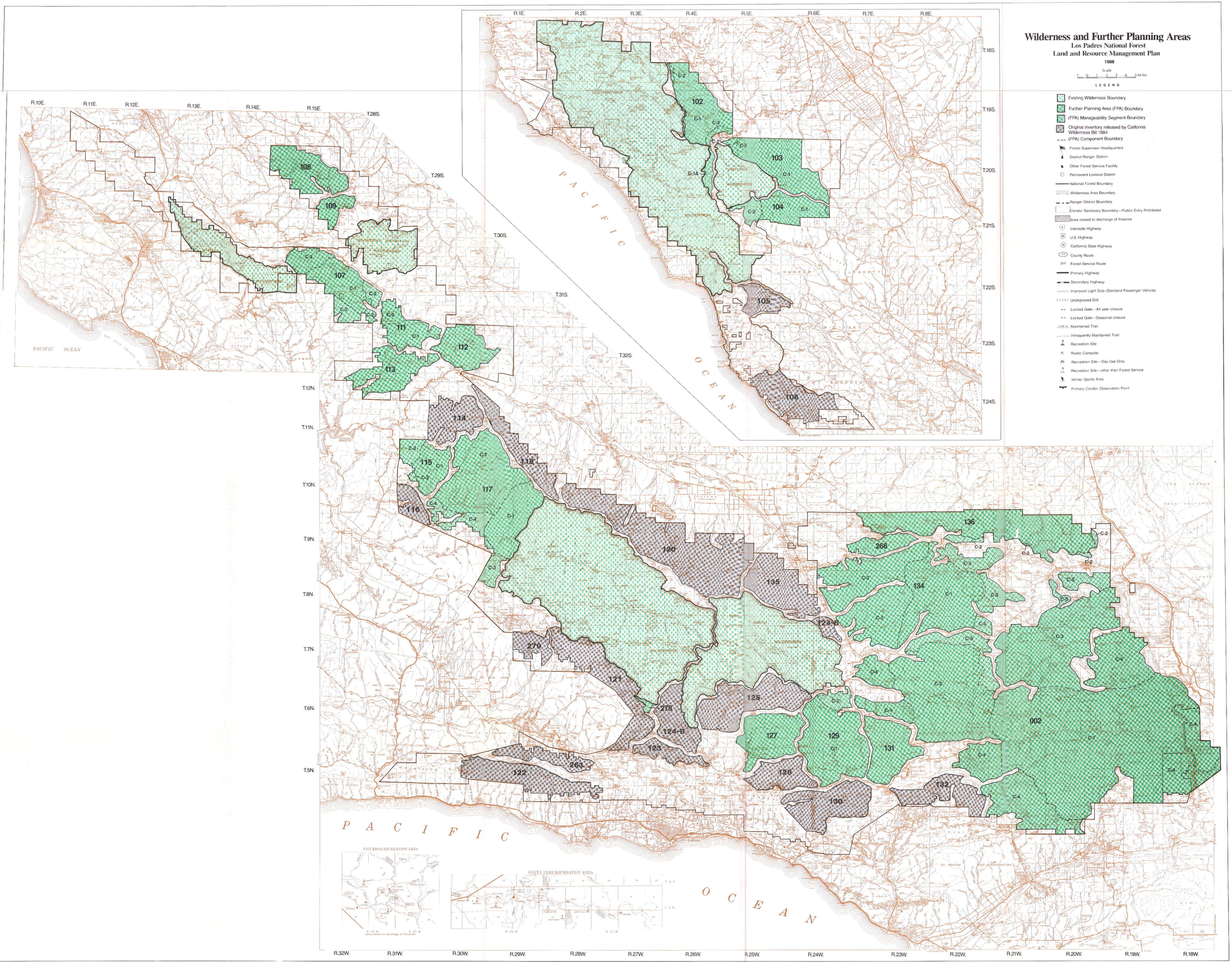
Scale
1 0 1 2 3 4 5 Miles